



Ticketing information

Ticket type	Where to buy tickets			
 	Selected go card agents and on the TransLink website	TransLink bus operators [^]	Queensland Rail selected stations	TransLink fare machines
	✓	*	✓	~
TransLink go card A smart card that stores value for travel on TransLink services.	✓	*	✓	~
TransLink single # One-way ticket to reach your destination (not return). Final transfers must be made within two hours of ticket issue.		✓	✓	✓

Proof of concession entitlement must be presented upon request or full fare will be charged. Please visit translink.com.au for more information including where to buy a go card, or call TransLink on 13 12 30.

* – Top up an existing go card only. ^ – Excludes Brisbane Transport.

~ – Top up an existing go card at all fare machines with adult go cards also available for purchase from selected fare machines at busway stations and bus interchanges.

– Further conditions apply for single tickets. Passengers travelling through 4 zones or more will have their final transfer time extended a further 90 minutes in addition to the two hours.

Track your bus
in real-time with our
MyTransLink app.



Also available for train, ferry and tram.

Timetable information

How to read this timetable

1. Use the route map to find the two timing points you are located between.
2. Locate these points on the timetable.
3. Your bus is scheduled to arrive between the times shown for these points. For example, if your bus stop is situated between timing points **A** and **B** on the map, then the bus is scheduled to arrive between the times listed for **A** and **B**.

Please be advised that the times shown are approximate. We ask that passengers be at the bus stop no less than five minutes prior to the scheduled departure time.

Travel tips

1. Pre-plan your trip at translink.com.au or call 13 12 30.
2. Make sure you top up your go card or have the correct fare ready before boarding. If you have a concession card, have it ready to show the driver.
3. Check the approaching bus is the service you require by looking at the destination sign.
4. Raise your hand to signal to the driver that you want the bus to stop.
5. Once you've boarded just sit back and enjoy the ride. If you need to stand, securely hold onto a handle. Don't forget to ring the bell when you need to alight, have your go card ready to touch off, and remain seated until the bus stops.
6. If crossing the road after alighting, wait for the bus to move away and check the road is clear.

Your **Moreton Bay Region** bus operator



Thompson Bus Services

TLTBSTT002

Due to unforeseen circumstances, details on this timetable may change.



Download the MyTransLink app for the most relevant bus, train, ferry and tram information in the palm of your hand.

TRANSLink

Visit translink.com.au or call 13 12 30



© The State of Queensland (Department of Transport and Main Roads) 2016
Printed December 2016

 **676, 679**

676 Murrumba Downs to North Lakes

679 Murrumba Downs to North Lakes via Griffin

Effective from 9 January 2017

Route descriptions

676 Murrumba Downs to North Lakes
servicing Murrumba Downs Shopping Centre, Kallangur station and North Lakes Health Precinct. Operates 7 days.

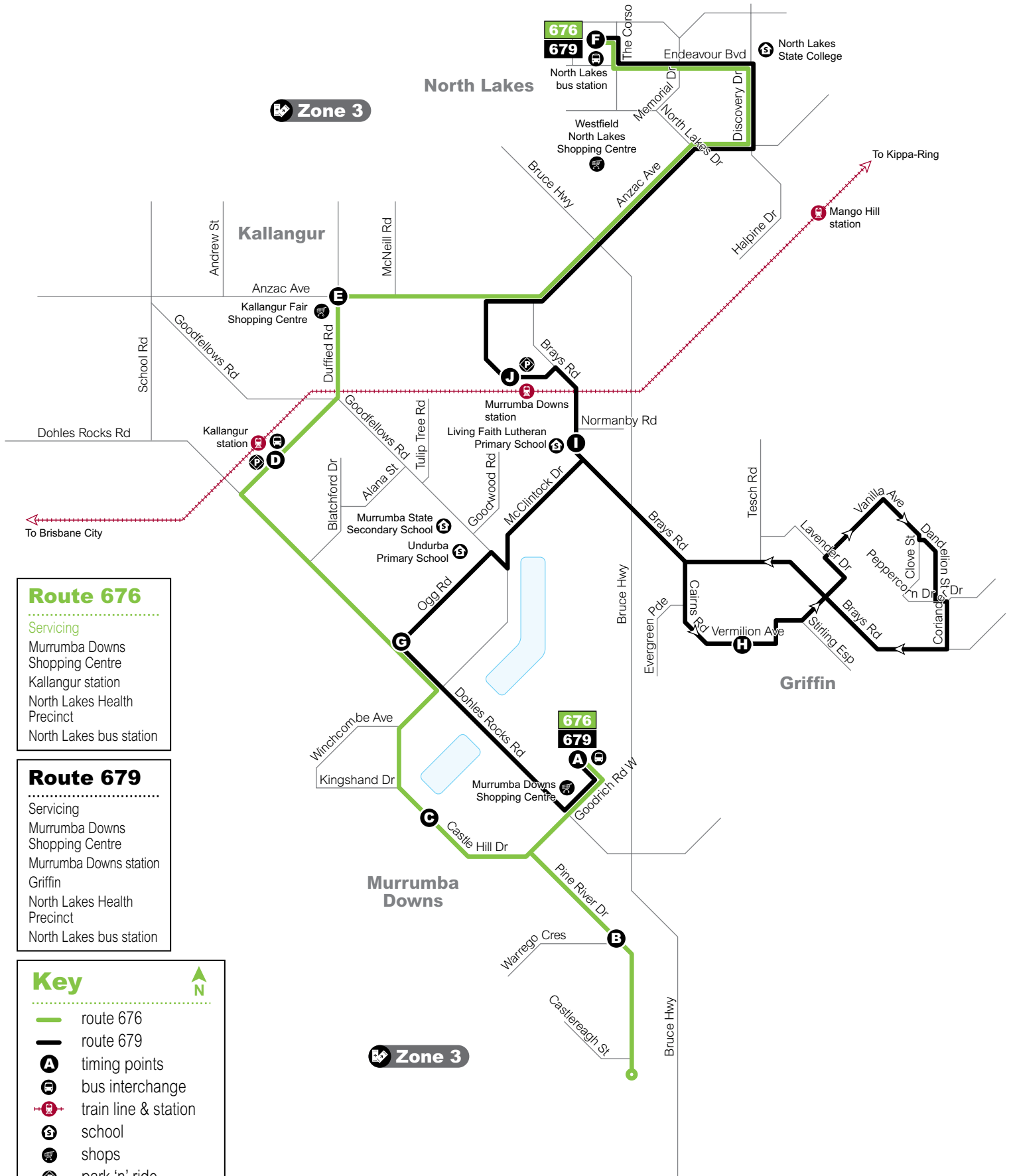
679 Murrumba Downs to North Lakes via Griffin
servicing Murrumba Downs Shopping Centre, Murrumba Downs station and North Lakes Health Precinct. Operates 7 days.

 **TRANSLink**



Queensland
Government

Zone 3



Route 676

Servicing
Murrumba Downs Shopping Centre
Kallangur station
North Lakes Health Precinct
North Lakes bus station

Route 679

Servicing
Murrumba Downs Shopping Centre
Murrumba Downs station
Griffin
North Lakes Health Precinct
North Lakes bus station

Key

- route 676
- route 679
- A** timing points
- bus interchange
- train line & station
- school
- shops
- park 'n' ride

Diagrammatic map - not to scale



Murrumba Downs to North Lakes

servicing Murrumba Downs Shopping Centre, Kallangur station and North Lakes Health Precinct

Monday to Friday

map ref	Route number	676	676	676	676	676	676	676	676	676	676	676	676	676	676	676	676	
		am	am	am	am	am	am	am	am	am	am	pm	pm	pm	pm	pm	pm	
A	Murrumba Downs Shopping Centre	5:38	6:27	6:49	7:09	7:33	7:51	8:45	9:40	10:40	11:40	12:40	1:40	2:40	3:40	4:40	5:40	6:40
B	Pine River Dr at Drysdale Ct	5:42	6:31	6:53	7:13	7:37	7:55	8:49	9:44	10:44	11:44	12:44	1:44	2:44	3:44	4:44	5:44	6:44
C	Castle Hill Dr near Dorchester Ct	5:49	6:38	7:00	7:20	7:44	8:02	8:56	9:49	10:49	11:49	12:49	1:49	2:49	3:49	4:49	5:49	6:49
D	Kallangur station	5:53	6:42	7:04	7:24	7:48	8:06	9:00	9:53	10:53	11:53	12:53	1:53	2:53	3:53	4:53	5:53	6:53
For real-time connecting train services, please download the My TransLink app, visit translink.com.au or call 13 12 30.																		
E	Anzac Ave at Duffield Rd	5:57	6:46	7:08	7:28	7:52	8:10	9:04	9:57	10:57	11:57	12:57	1:57	2:57	3:57	4:57	5:57	6:57
F	North Lakes station	6:04	6:53	7:15	7:35	7:59	8:17	9:11	10:04	11:04	12:04	1:04	2:04	3:04	4:04	5:04	6:04	7:04

Saturday

map ref	Route number	676	676	676	676	676	676	676	676	676	676	676	676	676	676	676	676	
		am	am	am	am	pm	pm	pm	pm	pm	pm	pm	pm	pm	pm	pm	pm	
A	Murrumba Downs Shopping Centre	8:40	9:40	10:40	11:40	12:40	1:40	2:40	3:40	4:40	5:40							
B	Pine River Dr at Drysdale Ct	8:44	9:44	10:44	11:44	12:44	1:44	2:44	3:44	4:44	5:44							
C	Castle Hill Dr near Dorchester Ct	8:49	9:49	10:49	11:49	12:49	1:49	2:49	3:49	4:49	5:49							
D	Kallangur station	8:53	9:53	10:53	11:53	12:53	1:53	2:53	3:53	4:53	5:53							
For real-time connecting train services, please download the My TransLink app, visit translink.com.au or call 13 12 30.																		
E	Anzac Ave at Duffield Rd	8:57	9:57	10:57	11:57	12:57	1:57	2:57	3:57	4:57	5:57							
F	North Lakes station	9:04	10:04	11:04	12:04	1:04	2:04	3:04	4:04	5:04	6:04							

Sunday & public holidays*

map ref	Route number	676	676	676	676	676	676	676	676	676	676	676	676	676	676	676	676	
		am	am	am	am	pm	pm	pm	pm	pm	pm	pm	pm	pm	pm	pm	pm	
A	Murrumba Downs Shopping Centre	8:40	9:40	10:40	11:40	12:40	1:40	2:40	3:40	4:40								
B	Pine River Dr at Drysdale Ct	8:44	9:44	10:44	11:44	12:44	1:44	2:44	3:44	4:44								
C	Castle Hill Dr near Dorchester Ct	8:49	9:49	10:49	11:49	12:49	1:49	2:49	3:49	4:49								
D	Kallangur station	8:53	9:53	10:53	11:53	12:53	1:53	2:53	3:53	4:53								
For real-time connecting train services, please download the My TransLink app, visit translink.com.au or call 13 12 30.																		
E	Anzac Ave at Duffield Rd	8:57	9:57	10:57	11:57	12:57	1:57	2:57	3:57	4:57								
F	North Lakes station	9:04	10:04	11:04	12:04	1:04	2:04	3:04	4:04	5:04								



North Lakes to Murrumba Downs

servicing North Lakes Health Precinct, Kallangur station and Murrumba Downs Shopping Centre

Monday to Friday

map ref	Route number	676	676	676	676	676	676	676	676	676	676	676	676	676	676	676	676	676		
		am	am	am	am	am	pm	pm	pm	pm	pm	pm	pm	pm	pm	pm	pm	pm		
F	North Lakes station (P1)	6:30	7:30	8:30	9:29	10:29	11:29	12:29	1:29	2:29	3:35	4:13	4:43	5:07	5:25	5:43	6:05	6:29	7:26	8:26
E	Anzac Ave at Duffield Rd	6:37	7:37	8:37	9:36	10:36	11:36	12:36	1:36	2:36	3:42	4:20	4:50	5:14	5:32	5:50	6:12	6:36	7:33	8:33
For real-time connecting train services, please download the My TransLink app, visit translink.com.au or call 13 12 30.																				
D	Kallangur station	6:41	7:41	8:41	9:40	10:40	11:40	12:40	1:40	2:40	3:46	4:24	4:54	5:18	5:36	5:54	6:16	6:40	7:37	8:37
C	Castle Hill Dr near Dorchester Ct	6:45	7:46	8:46	9:45	10:45	11:45	12:45	1:45	2:45	3:51	4:29	4:59	5:23	5:41	5:59	6:21	6:45	7:42	8:42
B	Pine River Dr at Drysdale Ct	6:51	7:52	8:52	9:51	10:51	11:51	12:51	1:51	2:51	3:57	4:35	5:05	5:29	5:47	6:05	6:27	6:51	7:48	8:48
A	Murrumba Downs Shopping Centre	6:55	7:56	8:56	9:55	10:55	11:55	12:55	1:55	2:55	4:01	4:39	5:09	5:33	5:51	6:09	6:31	6:55	7:52	8:52

Saturday

map ref	Route number	676	676	676	676	676	676	676	676	676	676	676	676	676	676	676	676	
		am	am	am	am	pm	pm	pm	pm	pm	pm	pm	pm	pm	pm	pm	pm	
F	North Lakes station (P1)	8:29	9:29	10:29	11:29	12:29	1:29	2:29	3:29	4:29	5:29							
E	Anzac Ave at Duffield Rd	8:36	9:36	10:36	11:36	12:36	1:36	2:36	3:36	4:36	5:36							
For real-time connecting train services, please download the My TransLink app, visit translink.com.au or call 13 12 30.																		
D	Kallangur station	8:40	9:40	10:40	11:40	12:40	1:40	2:40	3:40	4:40	5:40							
C	Castle Hill Dr near Dorchester Ct	8:45	9:45	10:45	11:45	12:45	1:45	2:45	3:45	4:45	5:45							
B	Pine River Dr at Drysdale Ct	8:51	9:51	10:51	11:51	12:51	1:51	2:51	3:51	4:51	5:51							
A	Murrumba Downs Shopping Centre	8:55	9:55	10:55	11:55	12:55	1:55	2:55	3:55	4:55	5:55							

Sunday & public holidays*

map ref	Route number	676	676	676	676	676	676	676	676	676	676	676	676	676	676	676	676	
		am	am	am	am	pm	pm	pm	pm	pm	pm	pm	pm	pm	pm	pm	pm	
F	North Lakes station (P1)	8:29	9:29	10:29	11:29	12:29	1:29	2:29	3:29	4:29								
E	Anzac Ave at Duffield Rd	8:36	9:36	10:36	11:36	12:36	1:36	2:36	3:36	4:36								
For real-time connecting train services, please download the My TransLink app, visit translink.com.au or call 13 12 30.																		
D	Kallangur station	8:40	9:40	10:40	11:40	12:40	1:40	2:40	3:40	4:40								
C	Castle Hill Dr near Dorchester Ct	8:45	9:45	10:45	11:45	12:45	1:45	2:45	3:45	4:45								
B	Pine River Dr at Drysdale Ct	8:51	9:51	10:51	11:51	12:51	1:51	2:51	3:51	4:51								
A	Murrumba Downs Shopping Centre	8:55	9:55	10:55	11:55	12:55	1:55	2:55	3:55	4:55								

Explanations

P1 Platform 1

* Public holidays – generally, a Sunday timetable will operate on most gazetted public holidays. Please visit translink.com.au or call 13 12 30 for confirmation of public holiday timetables.



Murrumba Downs to North Lakes via Griffin

servicing Murrumba Downs Shopping Centre, Murrumba Downs station and North Lakes Health Precinct

Monday to Friday

map ref	Route number	679	679	679	679	679	679	679	679	679	679	679	679	679	679	679	679	679		
		am	am	am	am	am	am	am	am	am	am	am	am	pm	pm	pm	pm	pm	pm	
A	Murrumba Downs Shopping Centre	5.42	6.06	6.32	6.47	7.00	7.24	7.42	8.00	8.59	9.59	10.59	11.59	12.59	1.59	2.59	4.00	5.00	6.02	7.02
G	Dohles Rocks Rd near Ogg Rd	5.46	6.10	6.36	6.51	7.04	7.28	7.46	8.04	9.03	10.03	11.03	12.03	1.03	2.03	3.03	4.04	5.04	6.06	7.06
H	Griffin, Vermilion Ave	5.53	6.17	6.43	6.58	7.11	7.35	7.53	8.11	9.10	10.10	11.10	12.10	1.10	2.10	3.10	4.11	5.11	6.13	7.13
I	Living Faith Primary School	5.57	6.21	6.47	7.02	7.15	7.39	7.57	8.15	9.14	10.14	11.14	12.14	1.14	2.14	3.14	4.15	5.15	6.17	7.17
J	Murrumba Downs station	6.02	6.26	6.52	7.09	7.22	7.46	8.04	8.22	9.21	10.21	11.21	12.21	1.21	2.21	3.21	4.22	5.22	6.22	7.22
For real-time connecting train services, please download the My TransLink app, visit translink.com.au or call 13 12 30 .																				
F	North Lakes station	6.08	6.32	6.58	7.16	7.29	7.53	8.11	8.29	9.28	10.28	11.28	12.28	1.28	2.28	3.28	4.29	5.29	6.28	7.28

Weekends & public holidays*

map ref	Route number	679	679	679	679	679	679	679	679	
		am	am	am	pm	pm	pm	pm	pm	
A	Murrumba Downs Shopping Centre	9.01	10.01	11.01	12.01	1.01	2.01	3.01	4.01	5.01
G	Dohles Rocks Rd near Ogg Rd	9.05	10.05	11.05	12.05	1.05	2.05	3.05	4.05	5.05
H	Griffin, Vermilion Ave	9.12	10.12	11.12	12.12	1.12	2.12	3.12	4.12	5.12
I	Living Faith Primary School	9.16	10.16	11.16	12.16	1.16	2.16	3.16	4.16	5.16
J	Murrumba Downs station	9.21	10.21	11.21	12.21	1.21	2.21	3.21	4.21	5.21
For real-time connecting train services, please download the My TransLink app, visit translink.com.au or call 13 12 30 .										
F	North Lakes station	9.27	10.27	11.27	12.27	1.27	2.27	3.27	4.27	5.27



North Lakes to Murrumba Downs via Griffin

servicing North Lakes Health Precinct, Murrumba Downs station and Murrumba Downs Shopping Centre

Monday to Friday

map ref	Route number	679	679	679	679	679	679	679	679	679	679	679	679	679	679	679	679		
		am	am	am	am	pm	pm	pm	pm	pm	pm	pm	pm	pm	pm	pm	pm		
F	North Lakes station (P1)	7.09	8.06	9.09	10.06	11.06	12.06	1.06	2.06	3.06	4.06	4.40	5.05	5.23	5.35	5.53	6.05	7.05	8.06
For real-time connecting train services, please download the My TransLink app, visit translink.com.au or call 13 12 30 .																			
J	Murrumba Downs station	7.12	8.09	9.12	10.09	11.09	12.09	1.09	2.09	3.09	4.09	4.43	5.08	5.26	5.38	5.56	6.08	7.08	8.09
I	Living Faith Primary School	7.15	8.12	9.15	10.12	11.12	12.12	1.12	2.12	3.12	4.12	4.46	5.11	5.29	5.41	5.59	6.11	7.11	8.12
H	Griffin, Vermilion Ave	7.19	8.16	9.19	10.16	11.16	12.16	1.16	2.16	3.16	4.16	4.50	5.15	5.33	5.45	6.03	6.15	7.15	8.16
G	Dohles Rocks Rd near Ogg Rd	7.26	8.23	9.26	10.23	11.23	12.23	1.23	2.23	3.23	4.23	4.57	5.22	5.40	5.52	6.10	6.22	7.22	8.23
A	Murrumba Downs Shopping Centre	7.38	8.35	9.38	10.35	11.35	12.35	1.35	2.35	3.35	4.35	5.09	5.34	5.52	6.04	6.22	6.34	7.34	8.35

Weekends & public holidays*

map ref	Route number	679	679	679	679	679	679	679	679	
		am	am	am	pm	pm	pm	pm	pm	
F	North Lakes station (P1)	9.06	10.06	11.06	12.06	1.06	2.06	3.06	4.06	5.06
For real-time connecting train services, please download the My TransLink app, visit translink.com.au or call 13 12 30 .										
J	Murrumba Downs station	9.09	10.09	11.09	12.09	1.09	2.09	3.09	4.09	5.09
I	Living Faith Primary School	9.12	10.12	11.12	12.12	1.12	2.12	3.12	4.12	5.12
H	Griffin, Vermilion Ave	9.16	10.16	11.16	12.16	1.16	2.16	3.16	4.16	5.16
G	Dohles Rocks Rd near Ogg Rd	9.23	10.23	11.23	12.23	1.23	2.23	3.23	4.23	5.23
A	Murrumba Downs Shopping Centre	9.35	10.35	11.35	12.35	1.35	2.35	3.35	4.35	5.35

Explanations

P1 Platform 1

* Public holidays – generally, a Sunday timetable will operate on most gazetted public holidays. Please visit translink.com.au or call **13 12 30** for confirmation of public holiday timetables.