



## Ticketing information

Ticket type	Where to buy tickets			
 	Selected go card agents and on the TransLink website	TransLink bus operators <sup>^</sup>	Queensland Rail selected stations	TransLink fare machines
<b>TransLink go card</b> A smart card that stores value for travel on TransLink services.	✓	*	✓	~
<b>TransLink single #</b> One-way ticket to reach your destination (not return). Final transfers must be made within two hours of ticket issue.		✓	✓	✓

Proof of concession entitlement must be presented upon request or full fare will be charged. Please visit [translink.com.au](http://translink.com.au) for more information including where to buy a go card, or call TransLink on 13 12 30.

\* – Top up an existing go card only.    ^ – Excludes Brisbane Transport.

~ – Top up an existing go card at all fare machines with adult go cards also available for purchase from selected fare machines at busway stations and bus interchanges.

# – Further conditions apply for single tickets. Passengers travelling through 4 zones or more will have their final transfer time extended a further 90 minutes in addition to the two hours.

Track your bus  
in real-time with our  
MyTransLink app.



Also available for train, ferry and tram.

## Timetable information

### How to read this timetable

- Use the route map to find the two timing points you are located between.
- Locate these points on the timetable.
- Your bus is scheduled to arrive between the times shown for these points. For example, if your bus stop is situated between timing points **A** and **B** on the map, then the bus is scheduled to arrive between the times listed for **A** and **B**.

Please be advised that the times shown are approximate. We ask that passengers be at the bus stop no less than five minutes prior to the scheduled departure time.

### Travel tips

- Pre-plan your trip at [translink.com.au](http://translink.com.au) or call 13 12 30.
- Make sure you top up your go card or have the correct fare ready before boarding. If you have a concession card, have it ready to show the driver.
- Check the approaching bus is the service you require by looking at the destination sign.
- Raise your hand to signal to the driver that you want the bus to stop.
- Once you've boarded just sit back and enjoy the ride. If you need to stand, securely hold onto a handle. Don't forget to ring the bell when you need to alight, have your go card ready to touch off, and remain seated until the bus stops.
- If crossing the road after alighting, wait for the bus to move away and check the road is clear.

Your **Moreton Bay Region** bus operator



Thompson Bus Services

 **673, 674**

**673** Joyner to Strathpine Shopping Centre

**674** Warner to Strathpine Shopping Centre

Effective from 9 January 2017

## Route descriptions

**673** Joyner to Strathpine Shopping Centre servicing Bray Park, Kensington Village Shopping Centre, Bray Park station and Strathpine. Operates 7 days.

**674** Warner to Strathpine Shopping Centre servicing Lawnton, Lawnton station and Strathpine. Operates 7 days.

### TLTBSTT003

Due to unforeseen circumstances, details on this timetable may change.



Download the MyTransLink app for the most relevant bus, train, ferry and tram information in the palm of your hand.

 **TRANSLink**

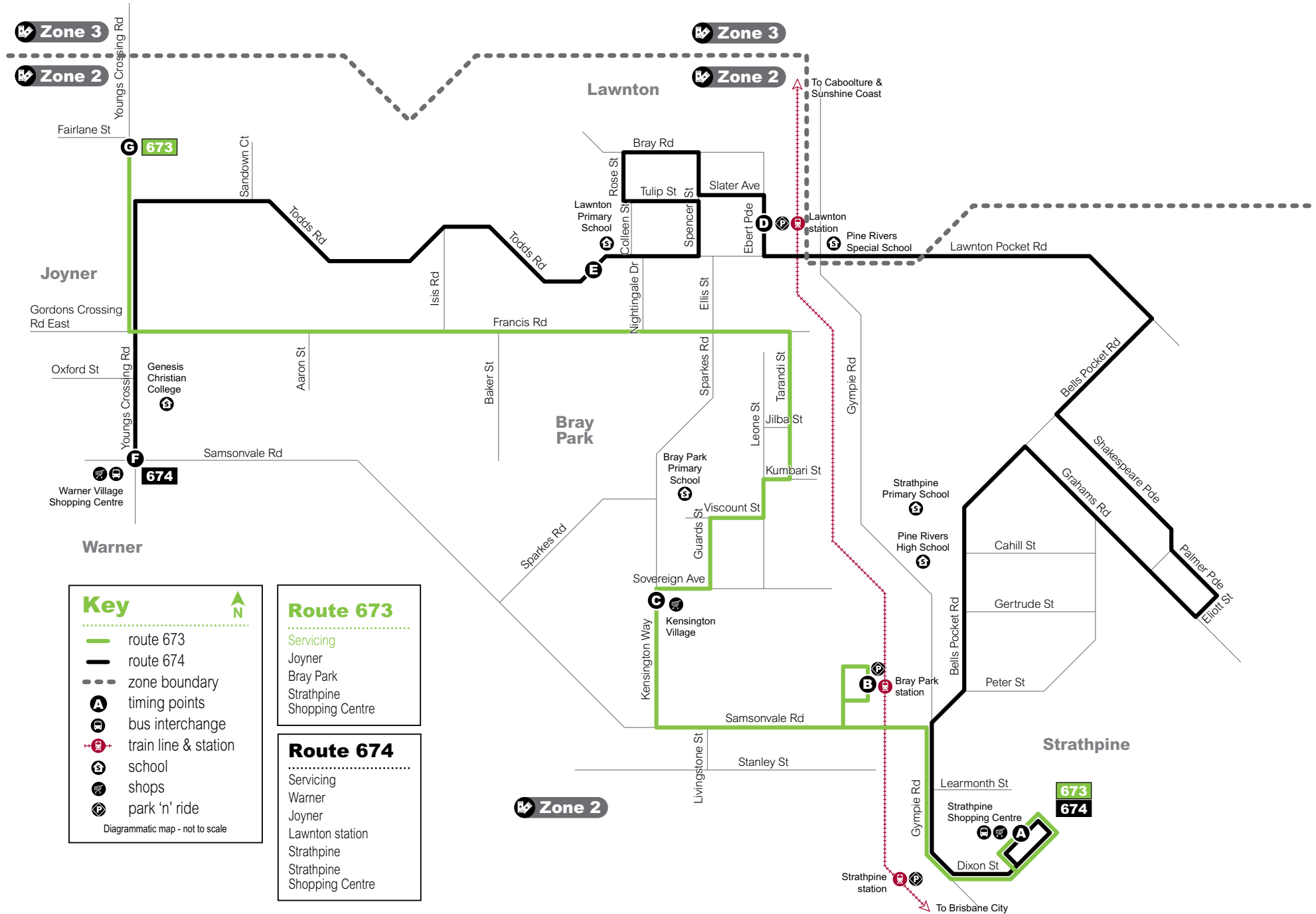
Visit [translink.com.au](http://translink.com.au) or call 13 12 30



© The State of Queensland (Department of Transport and Main Roads) 2016  
Printed December 2016

 **TRANSLink**





**Key**

- route 673
- route 674
- zone boundary
- timing points
- bus interchange
- train line & station
- school
- shops
- park 'n' ride

Diagrammatic map - not to scale

**Route 673**

Servicing

- Joyner
- Bray Park
- Strathpine Shopping Centre

**Route 674**

Servicing

- Warner
- Joyner
- Lawnton station
- Strathpine
- Strathpine Shopping Centre



# Joyner to Strathpine Shopping Centre

servicing Bray Park, Kensington Village Shopping Centre, Bray Park station and Strathpine

## Monday to Friday

map ref	Route number	673	673	673	673	673	673	673	673	673	673	673	673
		am	am	am	am	am	am	pm	pm	pm	pm	pm	pm
G	Youngs Crossing Rd near Fairlane St	6.22	7.16	8.16	9.18	10.18	11.18	12.18	1.18	2.18	3.18	4.18	5.18
C	Kensington Village Shopping Centre	6.33	7.27	8.27	9.29	10.29	11.29	12.29	1.29	2.29	3.29	4.29	5.29
B	Bray Park station	6.38	7.32	8.32	9.32	10.32	11.32	12.32	1.32	2.32	3.32	4.32	5.32
For real-time connecting train services, please download the <b>My TransLink</b> app, visit <a href="http://translink.com.au">translink.com.au</a> or call 13 12 30.													
A	Strathpine Shopping Centre	6.43	7.37	8.37	9.38	10.38	11.38	12.38	1.38	2.38	3.38	4.38	5.38

## Saturday

map ref	Route number	673	673	673	673	673	673	673	673	673
		am	am	am	am	pm	pm	pm	pm	pm
G	Youngs Crossing Rd near Fairlane St	8.18	9.18	10.18	11.18	12.18	1.18	2.18	3.18	4.18
C	Kensington Village Shopping Centre	8.29	9.29	10.29	11.29	12.29	1.29	2.29	3.29	4.29
B	Bray Park station	8.32	9.32	10.32	11.32	12.32	1.32	2.32	3.32	4.32
For real-time connecting train services, please download the <b>My TransLink</b> app, visit <a href="http://translink.com.au">translink.com.au</a> or call 13 12 30.										
A	Strathpine Shopping Centre	8.38	9.38	10.38	11.38	12.38	1.38	2.38	3.38	4.38

## Sunday & public holidays\*

map ref	Route number	673	673	673	673	673	673	673	673
		am	am	am	am	pm	pm	pm	pm
G	Youngs Crossing Rd near Fairlane St	8.18	9.18	10.18	11.18	12.18	1.18	2.18	3.18
C	Kensington Village Shopping Centre	8.29	9.29	10.29	11.29	12.29	1.29	2.29	3.29
B	Bray Park station	8.32	9.32	10.32	11.32	12.32	1.32	2.32	3.32
For real-time connecting train services, please download the <b>My TransLink</b> app, visit <a href="http://translink.com.au">translink.com.au</a> or call 13 12 30.									
A	Strathpine Shopping Centre	8.38	9.38	10.38	11.38	12.38	1.38	2.38	3.38



# Strathpine Shopping Centre to Joyner

servicing Strathpine, Bray Park station, Kensington Village Shopping Centre and Bray Park

## Monday to Friday

map ref	Route number	673	673	673	673	673	673	673	673	673	673	673	673
		am	am	am	am	am	am	pm	pm	pm	pm	pm	pm
A	Strathpine Shopping Centre, stop E	6.53	7.53	8.53	9.53	10.53	11.53	12.53	1.53	2.53	3.53	4.53	5.53
For real-time connecting train services, please download the <b>My TransLink</b> app, visit <a href="http://translink.com.au">translink.com.au</a> or call 13 12 30.													
B	Bray Park station	6.59	7.59	8.59	9.59	10.59	11.59	12.59	1.59	2.59	3.59	4.59	5.59
C	Kensington Village Shopping Centre	7.05	8.05	9.05	10.05	11.05	12.05	1.05	2.05	3.05	4.05	5.05	6.05
G	Youngs Crossing Rd near Fairlane St	7.15	8.15	9.15	10.15	11.15	12.15	1.15	2.15	3.15	4.15	5.15	6.15

## Saturday

map ref	Route number	673	673	673	673	673	673	673	673	673	673
		am	am	am	am	am	pm	pm	pm	pm	pm
A	Strathpine Shopping Centre, stop E	7.53	8.53	9.53	10.53	11.53	12.53	1.53	2.53	3.53	4.53
For real-time connecting train services, please download the <b>My TransLink</b> app, visit <a href="http://translink.com.au">translink.com.au</a> or call 13 12 30.											
B	Bray Park station	7.59	8.59	9.59	10.59	11.59	12.59	1.59	2.59	3.59	4.59
C	Kensington Village Shopping Centre	8.05	9.05	10.05	11.05	12.05	1.05	2.05	3.05	4.05	5.05
G	Youngs Crossing Rd near Fairlane St	8.15	9.15	10.15	11.15	12.15	1.15	2.15	3.15	4.15	5.15


## Sunday & public holidays\*

map ref	Route number	673	673	673	673	673	673	673	673
		am	am	am	am	pm	pm	pm	pm
A	Strathpine Shopping Centre, stop E	8.53	9.53	10.53	11.53	12.53	1.53	2.53	3.53
For real-time connecting train services, please download the <b>My TransLink</b> app, visit <a href="http://translink.com.au">translink.com.au</a> or call 13 12 30.									
B	Bray Park station	8.59	9.59	10.59	11.59	12.59	1.59	2.59	3.59
C	Kensington Village Shopping Centre	9.05	10.05	11.05	12.05	1.05	2.05	3.05	4.05
G	Youngs Crossing Rd near Fairlane St	9.15	10.15	11.15	12.15	1.15	2.15	3.15	4.15


## Explanations

\* Public holidays – generally, a Sunday timetable will operate on most gazetted public holidays.  
Please visit [translink.com.au](http://translink.com.au) or call 13 12 30 for confirmation of public holiday timetables.


**Monday to Friday**

map ref	Route number	674	674	674	674	674	674	674	674	674	674	674
		am	am	am	am	am	am	pm	pm	pm	pm	pm
F	Warner Village Shopping Centre	6.43	7.37	8.43	9.43	10.43	11.43	12.43	1.43	2.43	3.43	4.43
E	Lawnton Primary School	6.53	7.47	8.53	9.53	10.53	11.53	12.53	1.53	2.53	3.53	4.53
D	Lawnton station	6.59	7.53	8.59	9.59	10.59	11.59	12.59	1.59	2.59	3.59	4.59
 For real-time connecting train services, please download the <b>My TransLink</b> app, visit <a href="http://translink.com.au">translink.com.au</a> or call <b>13 12 30</b> .												
A	Strathpine Shopping Centre	7.13	8.07	9.13	10.13	11.13	12.13	1.13	2.13	3.13	4.13	5.13


**Saturday**

map ref	Route number	674	674	674	674	674	674	674	674	674
		am	am	am	am	am	pm	pm	pm	pm
F	Warner Village Shopping Centre	7.43	8.43	9.43	10.43	11.43	12.43	1.43	2.43	3.43
E	Lawnton Primary School	7.53	8.53	9.53	10.53	11.53	12.53	1.53	2.53	3.53
D	Lawnton station	7.59	8.59	9.59	10.59	11.59	12.59	1.59	2.59	3.59
 For real-time connecting train services, please download the <b>My TransLink</b> app, visit <a href="http://translink.com.au">translink.com.au</a> or call <b>13 12 30</b> .										
A	Strathpine Shopping Centre	8.13	9.13	10.13	11.13	12.13	1.13	2.13	3.13	4.13


**Sunday & public holidays\***

map ref	Route number	674	674	674	674	674	674	674	674
		am	am	am	am	am	pm	pm	pm
F	Warner Village Shopping Centre	7.43	8.43	9.43	10.43	11.43	12.43	1.43	2.43
E	Lawnton Primary School	7.53	8.53	9.53	10.53	11.53	12.53	1.53	2.53
D	Lawnton station	7.59	8.59	9.59	10.59	11.59	12.59	1.59	2.59
 For real-time connecting train services, please download the <b>My TransLink</b> app, visit <a href="http://translink.com.au">translink.com.au</a> or call <b>13 12 30</b> .									
A	Strathpine Shopping Centre	8.13	9.13	10.13	11.13	12.13	1.13	2.13	3.13


**Monday to Friday**

map ref	Route number	674	674	674	674	674	674	674	674	674	674	674
		am	am	am	am	am	pm	pm	pm	pm	pm	pm
A	Strathpine Shopping Centre	7.25	8.20	9.20	10.20	11.20	12.20	1.20	2.20	3.29	4.23	5.17
 For real-time connecting train services, please download the <b>My TransLink</b> app, visit <a href="http://translink.com.au">translink.com.au</a> or call <b>13 12 30</b> .												
D	Lawnton station	7.37	8.32	9.32	10.32	11.32	12.32	1.32	2.32	3.41	4.35	5.29
E	Lawnton Primary School	7.42	8.37	9.37	10.37	11.37	12.37	1.37	2.37	3.46	4.40	5.34
F	Warner Village Shopping Centre	7.55	8.50	9.50	10.50	11.50	12.50	1.50	2.50	3.59	4.53	5.47

**Saturday**

map ref	Route number	674	674	674	674	674	674	674	674	674
		am	am	am	am	pm	pm	pm	pm	pm
A	Strathpine Shopping Centre	8.20	9.20	10.20	11.20	12.20	1.20	2.20	3.20	4.20
 For real-time connecting train services, please download the <b>My TransLink</b> app, visit <a href="http://translink.com.au">translink.com.au</a> or call <b>13 12 30</b> .										
D	Lawnton station	8.32	9.32	10.32	11.32	12.32	1.32	2.32	3.32	4.32
E	Lawnton Primary School	8.37	9.37	10.37	11.37	12.37	1.37	2.37	3.37	4.37
F	Warner Village Shopping Centre	8.50	9.50	10.50	11.50	12.50	1.50	2.50	3.50	4.50

**Sunday & public holidays\***

map ref	Route number	674	674	674	674	674	674	674	674
		am	am	am	am	pm	pm	pm	pm
A	Strathpine Shopping Centre	8.20	9.20	10.20	11.20	12.20	1.20	2.20	3.20
 For real-time connecting train services, please download the <b>My TransLink</b> app, visit <a href="http://translink.com.au">translink.com.au</a> or call <b>13 12 30</b> .									
D	Lawnton station	8.32	9.32	10.32	11.32	12.32	1.32	2.32	3.32
E	Lawnton Primary School	8.37	9.37	10.37	11.37	12.37	1.37	2.37	3.37
F	Warner Village Shopping Centre	8.50	9.50	10.50	11.50	12.50	1.50	2.50	3.50

**Explanations**

\* Public holidays – generally, a Sunday timetable will operate on most gazetted public holidays.  
 Please visit [translink.com.au](http://translink.com.au) or call **13 12 30** for confirmation of public holiday timetables.