



Ticketing information

Ticket type	Where to buy tickets			
 	Selected go card agents and on the TransLink website	TransLink bus operators [^]	Queensland Rail selected stations	TransLink fare machines
	✓	*	✓	~
TransLink go card A smart card that stores value for travel on TransLink services.	✓	*	✓	~
TransLink single # One-way ticket to reach your destination (not return). Final transfers must be made within two hours of ticket issue.		✓	✓	✓

Proof of concession entitlement must be presented upon request or full fare will be charged. Please visit translink.com.au for more information including where to buy a go card, or call TransLink on 13 12 30.

* – Top up an existing go card only. ^ – Excludes Brisbane Transport.

~ – Top up an existing go card at all fare machines with adult go cards also available for purchase from selected fare machines at busway stations and bus interchanges.

– Further conditions apply for single tickets. Passengers travelling through 4 zones or more will have their final transfer time extended a further 90 minutes in addition to the two hours.

**Track your bus
in real-time with our
MyTransLink app.**



Also available for train, ferry and tram.

Timetable information

How to read this timetable

1. Use the route map to find the two timing points you are located between.
2. Locate these points on the timetable.
3. Your bus is scheduled to arrive between the times shown for these points. For example, if your bus stop is situated between timing points **A** and **B** on the map, then the bus is scheduled to arrive between the times listed for **A** and **B**.

Please be advised that the times shown are approximate. We ask that passengers be at the bus stop no less than five minutes prior to the scheduled departure time.

Travel tips

1. Pre-plan your trip at translink.com.au or call 13 12 30.
2. Make sure you top up your go card or have the correct fare ready before boarding. If you have a concession card, have it ready to show the driver.
3. Check the approaching bus is the service you require by looking at the destination sign.
4. Raise your hand to signal to the driver that you want the bus to stop.
5. Once you've boarded just sit back and enjoy the ride. If you need to stand, securely hold onto a handle. Don't forget to ring the bell when you need to alight, have your go card ready to touch off, and remain seated until the bus stops.
6. If crossing the road after alighting, wait for the bus to move away and check the road is clear.

Your **Moreton Bay Region** bus operator



Thompson Bus Services

Route descriptions

- 672** Strathpine Shopping Centre to Warner Lakes
 Servicing Bray Park station, Bray Park and Warner.
 Operates 7 days.

 **669, 670, 671, 672**

- 669** Warner to Strathpine Shopping Centre via Lawnton
- 670** Strathpine Shopping Centre to Warner
- 671** Strathpine Shopping Centre to Warner via Bray Park
- 672** Strathpine Shopping Centre to Warner Lakes

Effective from 9 January 2017

Route descriptions

- 669** Warner to Strathpine Shopping Centre via Lawnton servicing Lawnton station and Bray Park station. Operates Monday to Friday only (except public holidays).

- 670** Strathpine Shopping Centre to Warner servicing Strathpine Shopping Centre and Bray Park High School. Operates 7 days.

- 671** Strathpine Shopping Centre to Warner via Bray Park servicing Bray Park station. Operates 7 days.

See inside panel for 672 route description.

TLTBST001

Due to unforeseen circumstances, details on this timetable may change.



Download the MyTransLink app for the most relevant bus, train, ferry and tram information in the palm of your hand.

 **TRANSLink**

Visit translink.com.au or call 13 12 30



© The State of Queensland (Department of Transport and Main Roads) 2016
 Printed December 2016

 **TRANSLink**





Routes

669, 670, 671, 672

Route map

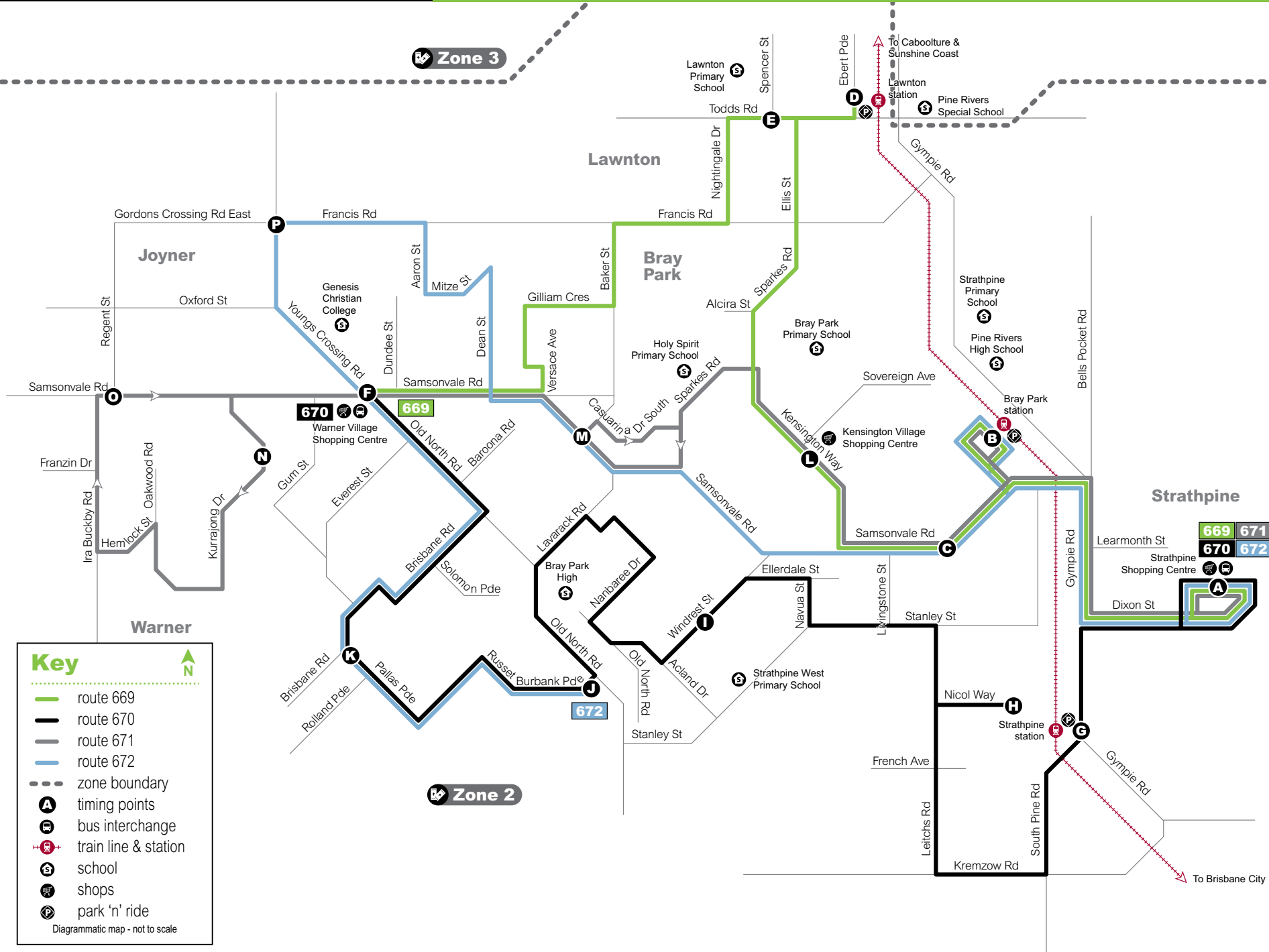


Zone 3

Zone 3

Zone 2

Zone 2



Key

- route 669
- route 670
- route 671
- route 672
- zone boundary
- timing points
- bus interchange
- train line & station
- school
- shops
- park 'n' ride

Diagrammatic map - not to scale

Route 669

Services

- Warner
- Lawnton station
- Bray Park station
- Strathpine Shopping Centre

Route 670

Services

- Strathpine Shopping Centre
- Strathpine station
- Strathpine West
- Bray Park High School
- Warner

Route 671

Services

- Strathpine Shopping Centre
- Bray Park station
- Bray Park
- Warner

Route 672

Services

- Strathpine Shopping Centre
- Bray Park station
- Bray Park
- Warner



Warner to Strathpine Shopping Centre via Lawnton

servicing Lawnton station and Bray Park station

Monday to Friday

map ref	Route number	669	669	669	669	669	669	669	669
		am	am	am	am	pm	pm	pm	pm
F	Warner Village Shopping Centre	8.36	9.43	10.43	11.43	12.43	1.43	2.43	3.43
E	Lawnton Primary School	8.44	9.51	10.51	11.51	12.51	1.51	2.51	3.51
D	Lawnton station	8.47	9.54	10.54	11.54	12.54	1.54	2.54	3.54
<i>For real-time connecting train services, please download the My TransLink app, visit translink.com.au or call 13 12 30.</i>									
C	Samsonvale Rd near Beitz St	8.53	10.00	11.00	12.00	1.00	2.00	3.00	4.00
B	Bray Park station	8.55	10.02	11.02	12.02	1.02	2.02	3.02	4.02
<i>For real-time connecting train services, please download the My TransLink app, visit translink.com.au or call 13 12 30.</i>									
A	Strathpine Shopping Centre	9.01	10.08	11.08	12.08	1.08	2.08	3.08	4.08



Strathpine Shopping Centre to Warner via Lawnton

servicing Bray Park station and Lawnton station

Monday to Friday

map ref	Route number	669	669	669	669	669	669	669	669
		am	am	am	pm	pm	pm	pm	pm
A	Strathpine Shopping Centre, stop E	9.15	10.15	11.15	12.15	1.15	2.15	3.15	4.18
<i>For real-time connecting train services, please download the My TransLink app, visit translink.com.au or call 13 12 30.</i>									
B	Bray Park station	9.21	10.21	11.21	12.21	1.21	2.21	3.21	4.24
C	Samsonvale Rd near Beitz St	9.23	10.23	11.23	12.23	1.23	2.23	3.23	4.26
<i>For real-time connecting train services, please download the My TransLink app, visit translink.com.au or call 13 12 30.</i>									
D	Lawnton station	9.31	10.31	11.31	12.31	1.31	2.31	3.31	4.34
E	Lawnton Primary School	9.33	10.33	11.33	12.33	1.33	2.33	3.33	4.36
F	Warner Village Shopping Centre	9.41	10.41	11.41	12.41	1.41	2.41	3.41	4.44

Explanations

Public Holidays – please visit translink.com.au or call 13 12 30 for confirmation of public holiday timetables.



Strathpine Shopping Centre to Warner

servicing Strathpine station and Bray Park High School.

Monday to Friday

map ref	Route number	670	670	670	670	670	670	670	670	670	670	670	670	670
		am	am	am	am	am	pm	pm	pm	pm	pm	pm	pm	pm
A	Strathpine Shopping Centre, stop E	7.06	7.54	8.54	9.54	10.54	11.54	12.54	1.54	2.54	3.54	4.54	5.54	6.54
<i>For real-time connecting train services, please download the My TransLink app, visit translink.com.au or call 13 12 30.</i>														
G	Strathpine station	7.09	7.57	8.57	9.57	10.57	11.57	12.57	1.57	2.57	3.57	4.57	5.57	6.57
H	Strathpine Gardens	7.16	8.04	9.04	10.04	11.04	12.04	1.04	2.04	3.04	4.04	5.04	6.04	7.03
I	Windrest St near Garbala Dr	7.22	8.10	9.10	10.10	11.10	12.10	1.10	2.10	3.10	4.10	5.10	6.10	7.09
J	Russet Burbank Pde near Delawar Rd	7.28	8.19	9.16	10.16	11.16	12.16	1.16	2.16	3.16	4.16	5.16	6.16	7.14
K	Pallas Pde near Brisbane Rd	7.31	8.22	9.19	10.19	11.19	12.19	1.19	2.19	3.19	4.19	5.19	6.19	7.17
F	Warner Village Shopping Centre	7.34	8.25	9.22	10.22	11.22	12.22	1.22	2.22	3.22	4.22	5.22	6.22	7.20

Saturday

map ref	Route number	670	670	670	670	670	670	670	670	670	670
		am	am	am	am	pm	pm	pm	pm	pm	pm
A	Strathpine Shopping Centre, stop E	7.54	8.54	9.54	10.54	11.54	12.54	1.54	2.54	3.54	4.54
<i>For real-time connecting train services, please download the My TransLink app, visit translink.com.au or call 13 12 30.</i>											
G	Strathpine station	7.57	8.57	9.57	10.57	11.57	12.57	1.57	2.57	3.57	4.57
H	Strathpine Gardens	8.04	9.04	10.04	11.04	12.04	1.04	2.04	3.04	4.04	5.04
I	Windrest St near Garbala Dr	8.10	9.10	10.10	11.10	12.10	1.10	2.10	3.10	4.10	5.10
J	Russet Burbank Pde near Delawar Rd	8.16	9.16	10.16	11.16	12.16	1.16	2.16	3.16	4.16	5.16
K	Pallas Pde near Brisbane Rd	8.19	9.19	10.19	11.19	12.19	1.19	2.19	3.19	4.19	5.19
F	Warner Village Shopping Centre	8.22	9.22	10.22	11.22	12.22	1.22	2.22	3.22	4.22	5.22


Sunday & public holidays*

map ref	Route number	670	670	670	670	670	670	670	670
		am	am	am	am	pm	pm	pm	pm
A	Strathpine Shopping Centre, stop E	8.54	9.54	10.54	11.54	12.54	1.54	2.54	3.54
<i>For real-time connecting train services, please download the My TransLink app, visit translink.com.au or call 13 12 30.</i>									
G	Strathpine station	8.57	9.57	10.57	11.57	12.57	1.57	2.57	3.57
H	Strathpine Gardens	9.04	10.04	11.04	12.04	1.04	2.04	3.04	4.04
I	Windrest St near Garbala Dr	9.10	10.10	11.10	12.10	1.10	2.10	3.10	4.10
J	Russet Burbank Pde near Delawar Rd	9.16	10.16	11.16	12.16	1.16	2.16	3.16	4.16
K	Pallas Pde near Brisbane Rd	9.19	10.19	11.19	12.19	1.19	2.19	3.19	4.19
F	Warner Village Shopping Centre	9.22	10.22	11.22	12.22	1.22	2.22	3.22	4.22


Explanations

* Public holidays – generally, a Sunday timetable will operate on most gazetted public holidays. Please visit translink.com.au or call 13 12 30 for confirmation of public holiday timetables.


Monday to Friday

map ref	Route number	670	670	670	670	670	670	670	670	670	670	670	670	
		am	am	am	am	am	am	pm	pm	pm	pm	pm	pm	
F	Warner Village Shopping Centre	6.02	6.56	8.07	9.07	10.07	11.07	12.07	1.07	2.07	3.07	4.07	5.07	6.07
K	Pallas Pde near Brisbane Rd	6.06	7.00	8.11	9.11	10.11	11.11	12.11	1.11	2.11	3.11	4.11	5.11	6.11
J	Russet Burbank Pde near Delawar Rd	6.09	7.03	8.14	9.14	10.14	11.14	12.14	1.14	2.14	3.14	4.14	5.14	6.14
I	Windrest St near Garbala Dr	6.16	7.10	8.21	9.21	10.21	11.21	12.21	1.21	2.21	3.21	4.21	5.21	6.21
H	Strathpine Gardens	6.23	7.17	8.28	9.28	10.28	11.28	12.28	1.28	2.28	3.28	4.28	5.28	6.28
G	Strathpine station	6.28	7.22	8.33	9.33	10.33	11.33	12.33	1.33	2.33	3.33	4.33	5.33	6.33
 For real-time connecting train services, please download the My TransLink app, visit translink.com.au or call 13 12 30 .														
A	Strathpine Shopping Centre	6.30	7.24	8.35	9.35	10.35	11.35	12.35	1.35	2.35	3.35	4.35	5.35	6.35

Saturday

map ref	Route number	670	670	670	670	670	670	670	670	670	
		am	am	am	am	am	pm	pm	pm	pm	
F	Warner Village Shopping Centre	7.07	8.07	9.07	10.07	11.07	12.07	1.07	2.07	3.07	4.07
K	Pallas Pde near Brisbane Rd	7.11	8.11	9.11	10.11	11.11	12.11	1.11	2.11	3.11	4.11
J	Russet Burbank Pde near Delawar Rd	7.14	8.14	9.14	10.14	11.14	12.14	1.14	2.14	3.14	4.14
I	Windrest St near Garbala Dr	7.21	8.21	9.21	10.21	11.21	12.21	1.21	2.21	3.21	4.21
H	Strathpine Gardens	7.28	8.28	9.28	10.28	11.28	12.28	1.28	2.28	3.28	4.28
G	Strathpine station	7.33	8.33	9.33	10.33	11.33	12.33	1.33	2.33	3.33	4.33
 For real-time connecting train services, please download the My TransLink app, visit translink.com.au or call 13 12 30 .											
A	Strathpine Shopping Centre	7.35	8.35	9.35	10.35	11.35	12.35	1.35	2.35	3.35	4.35


Sunday & public holidays*

map ref	Route number	670	670	670	670	670	670	670	
		am	am	am	am	pm	pm	pm	
F	Warner Village Shopping Centre	8.07	9.07	10.07	11.07	12.07	1.07	2.07	3.07
K	Pallas Pde near Brisbane Rd	8.11	9.11	10.11	11.11	12.11	1.11	2.11	3.11
J	Russet Burbank Pde near Delawar Rd	8.14	9.14	10.14	11.14	12.14	1.14	2.14	3.14
I	Windrest St near Garbala Dr	8.21	9.21	10.21	11.21	12.21	1.21	2.21	3.21
H	Strathpine Gardens	8.28	9.28	10.28	11.28	12.28	1.28	2.28	3.28
G	Strathpine station	8.33	9.33	10.33	11.33	12.33	1.33	2.33	3.33
 For real-time connecting train services, please download the My TransLink app, visit translink.com.au or call 13 12 30 .									
A	Strathpine Shopping Centre	8.35	9.35	10.35	11.35	12.35	1.35	2.35	3.35


Explanations

* Public holidays – generally, a Sunday timetable will operate on most gazetted public holidays. Please visit translink.com.au or call **13 12 30** for confirmation of public holiday timetables.

Monday to Friday

map ref	Route number	671	671	671	671	671	671	671	671	671	671	671	671	671	671
		am	am	am	am	am	pm	pm	pm	pm	pm	pm	pm	pm	pm
A	Strathpine Shopping Centre, stop D	6.53	7.53	8.53	9.53	10.53	11.53	12.53	1.53	2.53	3.53	4.53	5.51	6.39	7.27
	For real-time connecting train services, please download the My TransLink app, visit translink.com.au or call 13 12 30.														
B	Bray Park station	6.59	7.59	8.59	9.59	10.59	11.59	12.59	1.59	2.59	3.59	4.59	5.57	6.43	7.31
L	Kensington Village Shopping Centre	7.03	8.03	9.03	10.03	11.03	12.03	1.03	2.03	3.03	4.03	5.03	6.01	6.48	7.36
M	Samsonvale Rd near Evergreen Ave	7.07	8.07	9.07	10.07	11.07	12.07	1.07	2.07	3.07	4.07	5.07	6.05	6.51	7.39
F	Warner Village Shopping Centre	7.10	8.10	9.10	10.10	11.10	12.10	1.10	2.10	3.10	4.10	5.10	6.08	6.55	7.43
N	Kurrajong Dr near Mondial Dr	7.13	8.13	9.14	10.14	11.14	12.14	1.14	2.14	3.15	4.15	5.15	6.13	6.58	7.46
O	Samsonvale Rd at Regent St	7.17	8.17	9.18	10.18	11.18	12.18	1.18	2.18	3.19	4.19	5.19	6.17	7.03	7.51

Saturday, Sunday & public holidays*

map ref	Route number	671	671	671	671	671	671	671	671	671	
		am	am	am	am	am	pm	pm	pm	pm	
A	Strathpine Shopping Centre, stop D	7.53	8.53	9.53	10.53	11.53	12.53	1.53	2.53	3.53	4.53
	For real-time connecting train services, please download the My TransLink app, visit translink.com.au or call 13 12 30.										
B	Bray Park station	7.59	8.59	9.59	10.59	11.59	12.59	1.59	2.59	3.59	4.59
L	Kensington Village Shopping Centre	8.03	9.03	10.03	11.03	12.03	1.03	2.03	3.03	4.03	5.03
M	Samsonvale Rd near Evergreen Ave	8.07	9.07	10.07	11.07	12.07	1.07	2.07	3.07	4.07	5.07
F	Warner Village Shopping Centre	8.10	9.10	10.10	11.10	12.10	1.10	2.10	3.10	4.10	5.10
N	Kurrajong Dr near Mondial Dr	8.14	9.14	10.14	11.14	12.14	1.14	2.14	3.14	4.14	5.14
O	Samsonvale Rd at Regent St	8.18	9.18	10.18	11.18	12.18	1.18	2.18	3.18	4.18	5.18

Explanations

* Public holidays – generally, a Sunday timetable will operate on most gazetted public holidays. Please visit translink.com.au or call 13 12 30 for confirmation of public holiday timetables.

Monday to Friday

map ref	Route number	671	671	671	671	671	671	671	671	671	671	671	671	671	671	
		am	am	am	am	am	am	am	am	pm	pm	pm	pm	pm	pm	
Ⓞ	Samsonvale Rd at Regent St	6.02	6.26	7.08	7.29	8.17	9.18	10.20	11.20	12.20	1.20	2.20	3.20	4.20	5.20	6.20
ⓕ	Warner Village Shopping Centre	6.05	6.29	7.11	7.32	8.20	9.21	10.23	11.23	12.23	1.23	2.23	3.23	4.23	5.23	6.23
Ⓜ	Samsonvale Rd near Evergreen Ave	6.07	6.31	7.13	7.35	8.23	9.24	10.25	11.25	12.25	1.25	2.25	3.25	4.25	5.25	6.25
Ⓛ	Kensington Village Shopping Centre	6.11	6.35	7.17	7.40	8.28	9.29	10.29	11.29	12.29	1.29	2.29	3.29	4.29	5.29	6.29
Ⓑ	Bray Park station	6.14	6.38	7.20	7.44	8.32	9.32	10.32	11.32	12.32	1.32	2.32	3.32	4.32	5.32	6.32
Ⓢ	For real-time connecting train services, please download the My TransLink app, visit translink.com.au or call 13 12 30 .															
Ⓐ	Strathpine Shopping Centre	6.19	6.43	7.25	7.49	8.37	9.38	10.38	11.38	12.38	1.38	2.38	3.38	4.38	5.38	6.38

Saturday

map ref	Route number	671	671	671	671	671	671	671	671	671	671	671	671	
		am	am	am	am	am	pm	pm	pm	pm	pm	pm	pm	
Ⓞ	Samsonvale Rd at Regent St	7.20	8.20	9.20	10.20	11.20	12.20	1.20	2.20	3.20	4.20	5.20		
ⓕ	Warner Village Shopping Centre	7.23	8.23	9.23	10.23	11.23	12.23	1.23	2.23	3.23	4.23	5.23		
Ⓜ	Samsonvale Rd near Evergreen Ave	7.25	8.25	9.25	10.25	11.25	12.25	1.25	2.25	3.25	4.25	5.25		
Ⓛ	Kensington Village Shopping Centre	7.29	8.29	9.29	10.29	11.29	12.29	1.29	2.29	3.29	4.29	5.29		
Ⓑ	Bray Park station	7.32	8.32	9.32	10.32	11.32	12.32	1.32	2.32	3.32	4.32	5.32		
Ⓢ	For real-time connecting train services, please download the My TransLink app, visit translink.com.au or call 13 12 30 .													
Ⓐ	Strathpine Shopping Centre	7.38	8.38	9.38	10.38	11.38	12.38	1.38	2.38	3.38	4.38	5.38		


Sunday & public holidays*

map ref	Route number	671	671	671	671	671	671	671	671	
		am	am	am	am	pm	pm	pm	pm	
Ⓞ	Samsonvale Rd at Regent St	8.20	9.20	10.20	11.20	12.20	1.20	2.20	3.20	4.20
ⓕ	Warner Village Shopping Centre	8.23	9.23	10.23	11.23	12.23	1.23	2.23	3.23	4.23
Ⓜ	Samsonvale Rd near Evergreen Ave	8.25	9.25	10.25	11.25	12.25	1.25	2.25	3.25	4.25
Ⓛ	Kensington Village Shopping Centre	8.29	9.29	10.29	11.29	12.29	1.29	2.29	3.29	4.29
Ⓑ	Bray Park station	8.32	9.32	10.32	11.32	12.32	1.32	2.32	3.32	4.32
Ⓢ	For real-time connecting train services, please download the My TransLink app, visit translink.com.au or call 13 12 30 .									
Ⓐ	Strathpine Shopping Centre	8.38	9.38	10.38	11.38	12.38	1.38	2.38	3.38	4.38


Explanations

* Public holidays – generally, a Sunday timetable will operate on most gazetted public holidays. Please visit translink.com.au or call **13 12 30** for confirmation of public holiday timetables.


Monday to Friday

map ref	Route number	672	672	672	672	672	672	672	672	672	672	672	672	
		am	am	am	am	am	pm	pm	pm	pm	pm	pm	pm	
A	Strathpine Shopping Centre, stop D	7.23	8.31	9.31	10.31	11.31	12.31	1.31	2.31	3.31	4.31	5.31	6.31	7.31
	For real-time connecting train services, please download the My TransLink app, visit translink.com.au or call 13 12 30 .													
B	Bray Park station	7.29	8.37	9.37	10.37	11.37	12.37	1.37	2.37	3.37	4.37	5.37	6.37	7.37
M	Samsonvale Rd near Evergreen Ave	7.34	8.42	9.42	10.42	11.42	12.42	1.42	2.42	3.42	4.42	5.42	6.42	7.42
P	Francis Rd at Pine Woods	7.38	8.46	9.46	10.46	11.46	12.46	1.46	2.46	3.47	4.47	5.47	6.46	7.45
F	Warner Village Shopping Centre	7.42	8.50	9.50	10.50	11.50	12.50	1.50	2.50	3.50	4.50	5.50	6.50	7.50
K	Pallas Pde near Brisbane Rd	7.45	8.53	9.53	10.53	11.53	12.53	1.53	2.53	3.54	4.54	5.54	6.53	7.52
J	Russet Burbank Pde near Delawar Rd	7.49	8.57	9.57	10.57	11.57	12.57	1.57	2.57	3.58	4.58	5.58	6.57	7.56

Saturday

map ref	Route number	672	672	672	672	672	672	672	672	672	
		am	am	am	am	pm	pm	pm	pm	pm	
A	Strathpine Shopping Centre, stop D	8.31	9.31	10.31	11.31	12.31	1.31	2.31	3.31	4.31	5.31
	For real-time connecting train services, please download the My TransLink app, visit translink.com.au or call 13 12 30 .										
B	Bray Park station	8.37	9.37	10.37	11.37	12.37	1.37	2.37	3.37	4.37	5.37
M	Samsonvale Rd near Evergreen Ave	8.42	9.42	10.42	11.42	12.42	1.42	2.42	3.42	4.42	5.42
P	Francis Rd at Pine Woods	8.46	9.46	10.46	11.46	12.46	1.46	2.46	3.46	4.46	5.46
F	Warner Village Shopping Centre	8.50	9.50	10.50	11.50	12.50	1.50	2.50	3.50	4.50	5.50
K	Pallas Pde near Brisbane Rd	8.53	9.53	10.53	11.53	12.53	1.53	2.53	3.53	4.53	5.53
J	Russet Burbank Pde near Delawar Rd	8.57	9.57	10.57	11.57	12.57	1.57	2.57	3.57	4.57	5.57


Sunday & public holidays*

map ref	Route number	672	672	672	672	672	672	672	672	
		am	am	am	am	pm	pm	pm	pm	
A	Strathpine Shopping Centre, stop D	8.31	9.31	10.31	11.31	12.31	1.31	2.31	3.31	4.31
	For real-time connecting train services, please download the My TransLink app, visit translink.com.au or call 13 12 30 .									
B	Bray Park station	8.37	9.37	10.37	11.37	12.37	1.37	2.37	3.37	4.37
M	Samsonvale Rd near Evergreen Ave	8.42	9.42	10.42	11.42	12.42	1.42	2.42	3.42	4.42
P	Francis Rd at Pine Woods	8.46	9.46	10.46	11.46	12.46	1.46	2.46	3.46	4.46
F	Warner Village Shopping Centre	8.50	9.50	10.50	11.50	12.50	1.50	2.50	3.50	4.50
K	Pallas Pde near Brisbane Rd	8.53	9.53	10.53	11.53	12.53	1.53	2.53	3.53	4.53
J	Russet Burbank Pde near Delawar Rd	8.57	9.57	10.57	11.57	12.57	1.57	2.57	3.57	4.57


Explanations

* Public holidays – generally, a Sunday timetable will operate on most gazetted public holidays. Please visit translink.com.au or call **13 12 30** for confirmation of public holiday timetables.


Monday to Friday

map ref	Route number	672	672	672	672	672	672	672	672	672	672	672	672	
		am	am	am	am	am	pm	pm	pm	pm	pm	pm	pm	
J	Russet Burbank Pde near Delawar Rd	6.40	7.54	9.03	10.03	11.03	12.03	1.03	2.03	3.03	4.03	5.03	6.03	7.03
K	Pallas Pde near Brisbane Rd	6.44	7.58	9.07	10.07	11.07	12.07	1.07	2.07	3.07	4.07	5.07	6.07	7.07
F	Warner Village Shopping Centre	6.48	8.02	9.11	10.11	11.11	12.11	1.11	2.11	3.11	4.11	5.11	6.11	7.11
P	Francis Rd at Pine Woods	6.50	8.04	9.13	10.13	11.13	12.13	1.13	2.13	3.13	4.13	5.13	6.13	7.13
M	Samsonvale Rd near Evergreen Ave	6.55	8.09	9.18	10.18	11.18	12.18	1.18	2.18	3.18	4.18	5.18	6.18	7.18
B	Bray Park station	7.00	8.14	9.23	10.23	11.23	12.23	1.23	2.23	3.23	4.23	5.23	6.23	7.23
 For real-time connecting train services, please download the My TransLink app, visit translink.com.au or call 13 12 30 .														
A	Strathpine Shopping Centre	7.06	8.20	9.29	10.29	11.29	12.29	1.29	2.29	3.29	4.29	5.29	6.29	7.29

Saturday

map ref	Route number	672	672	672	672	672	672	672	672	672	
		am	am	am	am	pm	pm	pm	pm	pm	
J	Russet Burbank Pde near Delawar Rd	8.03	9.03	10.03	11.03	12.03	1.03	2.03	3.03	4.03	5.03
K	Pallas Pde near Brisbane Rd	8.07	9.07	10.07	11.07	12.07	1.07	2.07	3.07	4.07	5.07
F	Warner Village Shopping Centre	8.11	9.11	10.11	11.11	12.11	1.11	2.11	3.11	4.11	5.11
P	Francis Rd at Pine Woods	8.13	9.13	10.13	11.13	12.13	1.13	2.13	3.13	4.13	5.13
M	Samsonvale Rd near Evergreen Ave	8.18	9.18	10.18	11.18	12.18	1.18	2.18	3.18	4.18	5.18
B	Bray Park station	8.23	9.23	10.23	11.23	12.23	1.23	2.23	3.23	4.23	5.23
 For real-time connecting train services, please download the My TransLink app, visit translink.com.au or call 13 12 30 .											
A	Strathpine Shopping Centre	8.29	9.29	10.29	11.29	12.29	1.29	2.29	3.29	4.29	5.29

Sunday & public holidays*

map ref	Route number	672	672	672	672	672	672	672	
		am	am	am	pm	pm	pm	pm	
J	Russet Burbank Pde near Delawar Rd	9.03	10.03	11.03	12.03	1.03	2.03	3.03	4.03
K	Pallas Pde near Brisbane Rd	9.07	10.07	11.07	12.07	1.07	2.07	3.07	4.07
F	Warner Village Shopping Centre	9.11	10.11	11.11	12.11	1.11	2.11	3.11	4.11
P	Francis Rd at Pine Woods	9.13	10.13	11.13	12.13	1.13	2.13	3.13	4.13
M	Samsonvale Rd near Evergreen Ave	9.18	10.18	11.18	12.18	1.18	2.18	3.18	4.18
B	Bray Park station	9.23	10.23	11.23	12.23	1.23	2.23	3.23	4.23
 For real-time connecting train services, please download the My TransLink app, visit translink.com.au or call 13 12 30 .									
A	Strathpine Shopping Centre	9.29	10.29	11.29	12.29	1.29	2.29	3.29	4.29

Explanations

- * Public holidays – generally, a Sunday timetable will operate on most gazetted public holidays. Please visit translink.com.au or call **13 12 30** for confirmation of public holiday timetables.